



Rhodes College

— 1818 —

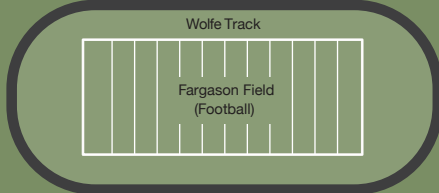
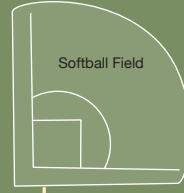
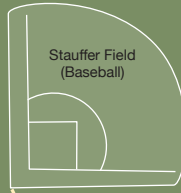
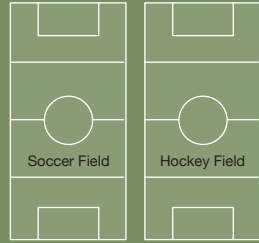
Campus Map





P Parking

Handicap Parking

Jackson Avenue



Physical Plant Building



University Street

Mays Gateway

North Lane

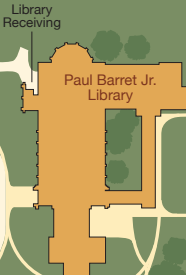
Charles Place

Smith Gateway
Main Entrance and Exit

During construction of our new residential facility and improvements to the Burrow Refectory, Smith Gateway will serve as our main entrance.



1ST-YEAR STUDENT **P**



Hassell (Tutill Recital Hall)



Charles Place Entrance

Snowden Avenue

Construction Entrance Only

WEST VILLAGE CONSTRUCTION AREA



Fraternity Houses
ΠΚΑ, ΑΤΩ, ΣΑΕ, ΚΣ

Briggs Student Center, Mailroom Receiving, Bookstore

Sorority Houses



Tutwiler Avenue

Service Drive



Kennedy, Frazier Jelke Science Center, Lynx Statue, Rhodes Tower

Robinson, Blount buildings

East Village



Amphitheatre

Williford building

Lodge



Gooch, Palmer (Hardie Auditorium), Clough buildings

Townsend, Conservatory, Trezevant buildings

East Village



Halliburton Tower, Admissions, Diehl Court, Burrow buildings

Voorhies building

Disability Services, Mezzanine Level

Phillips Lane Entrance (Hunt Gateway)



Rhodes Express building

Buckman (Blount Auditorium) building

Rollow Avenue of Oaks



Fisher Garden, Labyrinth

Human Resources building

King building

University Street

North Parkway

North Parkway Entrance