

Rhodes College Digital Archives - DLynx

Rhodes Construction Campus Map

Item Type	Image
Publisher	Memphis, Tenn. : Rhodes College
Rights	Rhodes College owns the rights to the archival digital objects in this collection. Objects are made available for educational use only and may not be used for any non-educational or commercial purpose. Approved educational uses include private research and scholarship, teaching, and student projects. For additional information please contact archives@rhodes.edu . Fees may apply.
Download date	2025-05-13 22:04:56
Link to Item	http://hdl.handle.net/10267/23034



Rhodes College

— 1818 —


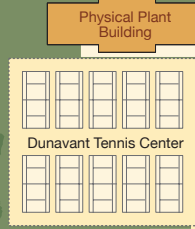
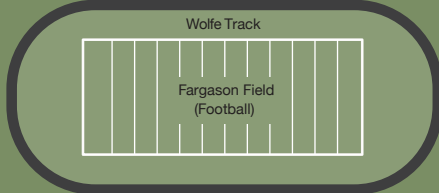
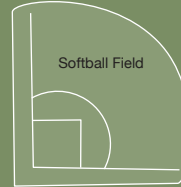
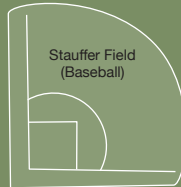
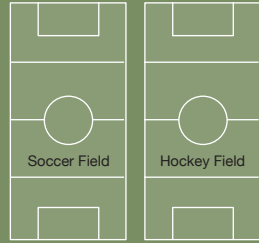
Campus Map



P Parking

Handicap Parking

Jackson Avenue



University Street

Mays Gateway

North Lane

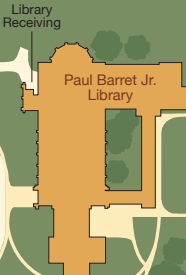
Charles Place

Smith Gateway
Main Entrance and Exit

During construction of our new residential facility and improvements to the Burrow Refectory, Smith Gateway will serve as our main entrance.



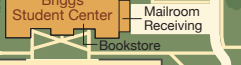
1ST-YEAR STUDENT **P**



Charles Place Entrance

Snowden Avenue

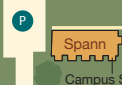
Construction Entrance Only



Sorority Houses



Tutwiler Avenue




Campus Safety

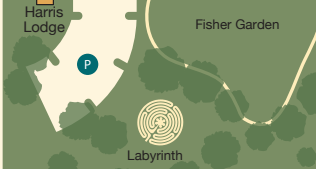
Service Drive



Phillips Lane Entrance (Hunt Gateway)



Human Resources



LeMaster Gateway

North Parkway

North Parkway Entrance